



Task Title: Using a Provincial Park Map

OALCF Cover Sheet – Practitioner Copy

Learner Name: _____

Date Started: _____

Date Completed: _____

Successful Completion: Yes ☐ No ☐

Goal Path: Employment ☐ Apprenticeship ☐

Secondary School ☐ Post Secondary ☐ Independence ☐

Task Description: The learner will look at a park map and identify locations and routes.

Main Competency/Task Group/Level Indicator:

- Find and Use Information/Interpret documents/A2.2

Materials Required:

- Pen/pencil/highlighter and paper

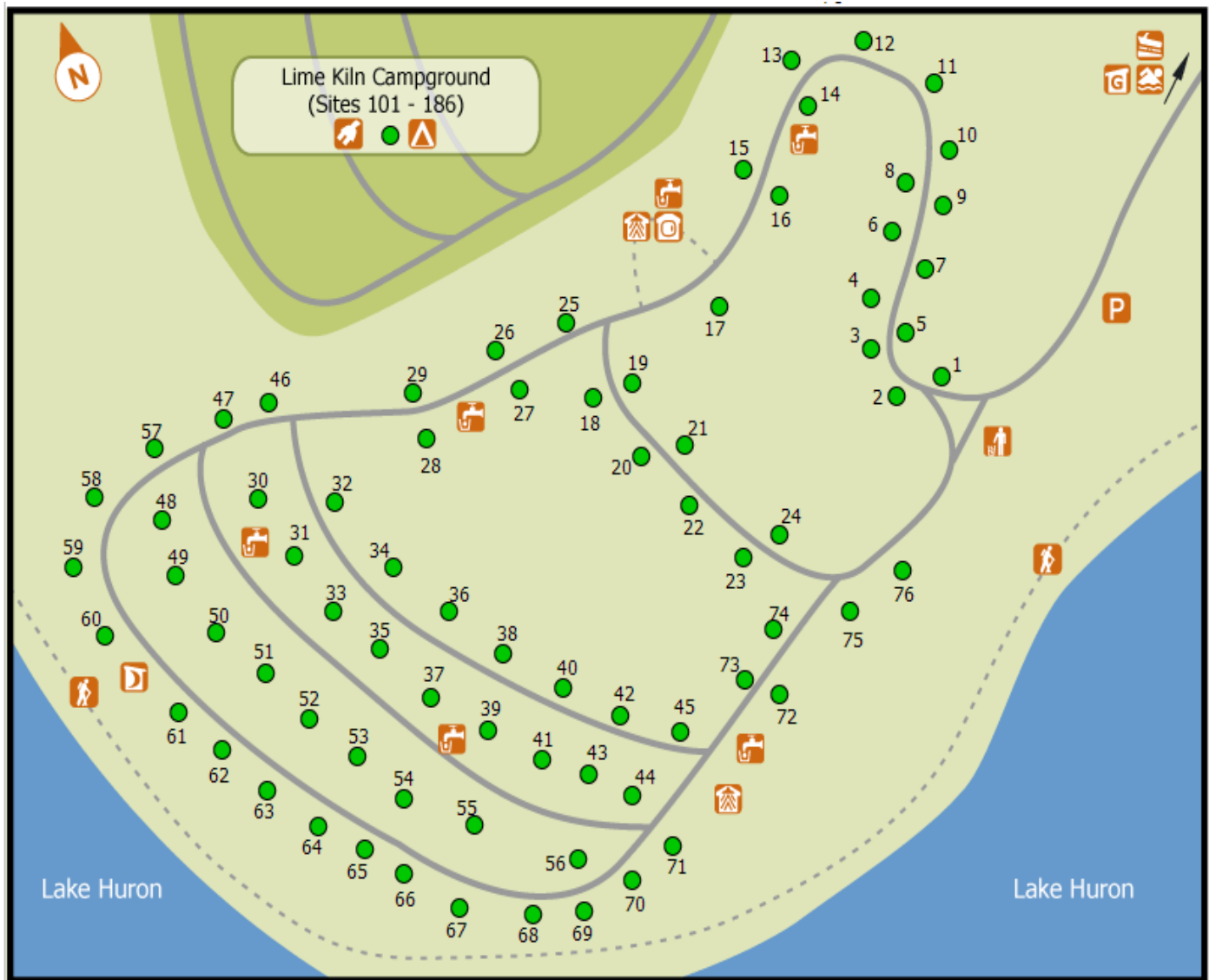
Task Title: UsingProvincialParkMap_I_A2.2

Learner Information

When visiting a park, many people will use a map and legend to find their way around.

Scan the “Park Map” and “Map Icons Legend”.








Park Map



Task Title: UsingProvincialParkMap_I_A2.2

| Map Icons Legend | | | | | |
|---|---------------------|---|------------------------------|---|-------------------------------|
| Symbol | Meaning | Symbol | Meaning | Symbol | Meaning |
|  | Electrical Campsite |  | Non - Electrical Camping |  | Parking |
|  | Group Camping |  | Information |  | Visitor Center |
|  | Gatehouse |  | Park Office |  | Park Store |
|  | Garbage |  | Recycling |  | Trailer Dumping |
|  | Trailer Filling |  | Water Tap |  | Pit/Vault Toilet |
|  | Comfort Station |  | Comfort Station with Showers |  | Laundry Facilities |
|  | Radio Free |  | Wheel Chair Accessible |  | Boat Launch |
|  | Day Use Area |  | Picnic Shelter |  | Water/Canoe Route |
|  | Park Property |  | Private Property |  | Portage Routes |
|  | Beach |  | Amphitheater |  | Fishing / Cleaning Station |
|  | Campfire Circle |  | Swimming |  | Playground |
|  | Hiking |  | Canoeing |  | Canoe Launch |
|  | Canoe Rack |  | Horseshoes |  | Ball Diamond / Play Field |
|  | Pay Phone |  | Marsh |  | Volleyball / Basketball Court |
|  | Biking |  | Cemetery |  | Change Room |
|  | Church |  | Emergency Phone |  | Grocery |
|  | Firewood |  | First Aid |  | Picnic Area |
|  | Group Picnic Area |  | Horse Back Riding |  | Lookout |

Task Title: UsingProvincialParkMap_I_A2.2

| Map Icons Legend | | | | | |
|---|------------------|---|---------------|---|------------------------|
| Symbol | Meaning | Symbol | Meaning | Symbol | Meaning |
|  | Organic Waste |  | Exercise Area |  | Pet Free |
|  | Portage |  | Warming Hut |  | Self-Serve Fee Station |
|  | Walk-in Campsite | | | | |

Work Sheet

Task 1: On the map, circle the showers bathroom closest to site #75.

Answer: No written response required here.

Task completed: Yes: ☐

Task 2: Circle the water tap closest to site #75.

Answer: No written response required here.

Task completed: Yes: ☐

Task 3: Circle the designated parking area.

Answer: No written response required here.

Task completed: Yes: ☐

Task 4: Draw the road route you would take from site #75 to the designated swimming area.

Answer: No written response required here.

Task completed: Yes: ☐

Answers



Task Title: UsingProvincialParkMap_I_A2.2

Performance Descriptors

| Levels | Performance Descriptors | Needs Work | Completes task with support from practitioner | Completes task independently |
|--------|--|------------|---|------------------------------|
| A2.2 | performs limited searches using one or two search criteria | | | |
| | extracts information from tables and forms | | | |
| | locates information in simple graphs and maps | | | |
| | uses layout to locate information | | | |
| | makes connections between parts of documents | | | |
| | makes low-level inferences | | | |
| | begins to identify sources and evaluate information | | | |

This task: Was successfully completed ☐ Needs to be tried again ☐

Learner Comments:

Instructor (print):

Learner (print):
